




















**LEGEND**  
**TRAFFIC COUNT SECTION MAPS**  
**TEXARKANA MPO**

**Year Of Traffic Count**

	2000		2006
	2001		2007
	2002		2008
	2003		2009
	2004		2010
	2005		2011

**Classification Of Roadways**

	Freeways
	Frontage Roads
	Principal Arterials
	Minor Arterials
	Major Collectors
	Residential-Collectors
	Texarkana MPO Boundary